

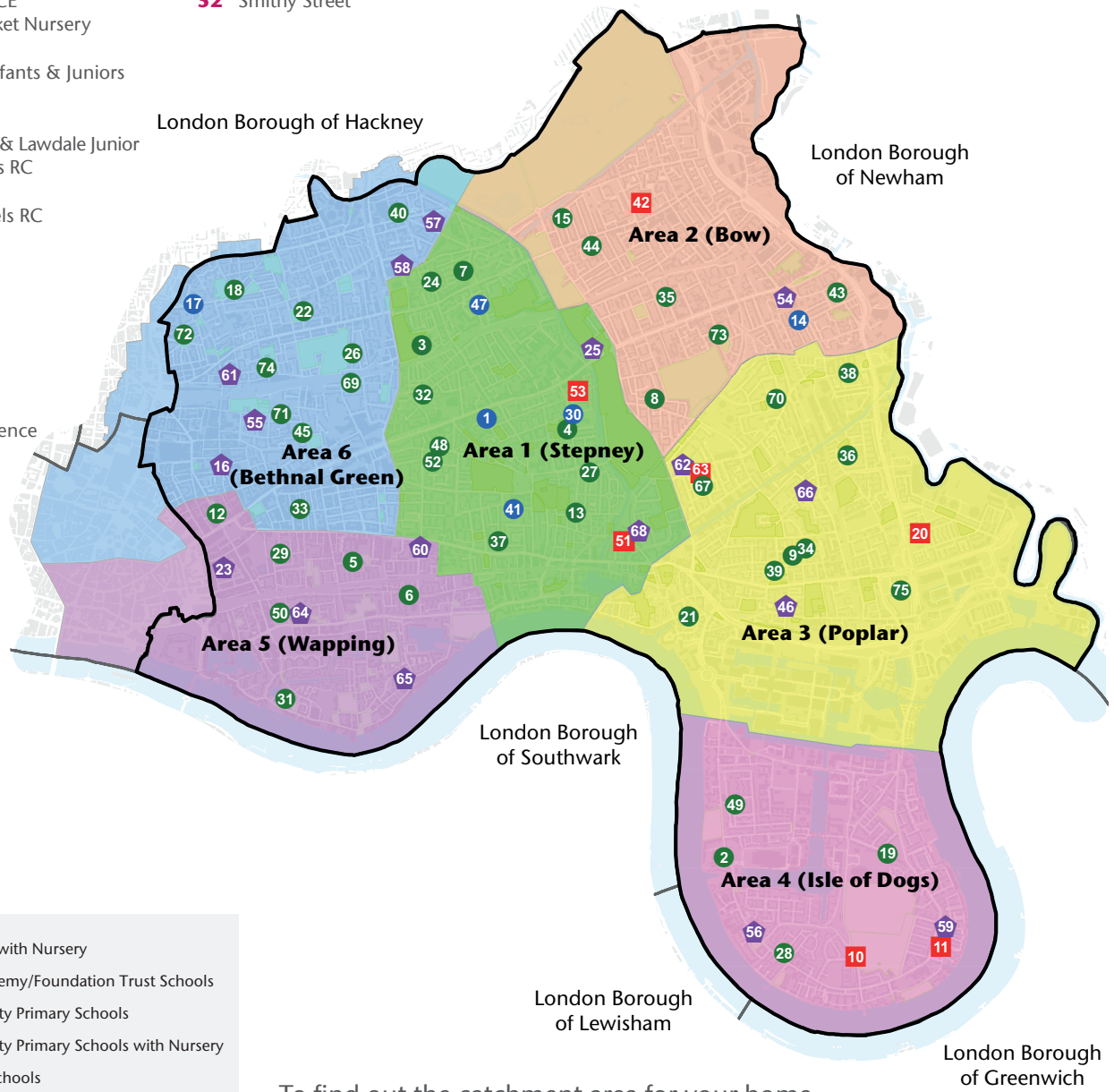
- 1 Alice Model Nursery
- 2 Arnhem Wharf
- 3 Bangabandhu
- 4 Ben Jonson
- 5 Bigland Green
- 6 Blue Gate Fields Infants & Junior
- 7 Bonner (Bethnal Green)
- 8 Bonner (Mile End)
- 9 Bygrove
- 10 Canary Wharf College East Ferry
- 11 Canary Wharf College Glenworth
- 12 Canon Barnett
- 13 Cayley
- 14 Children's House
- 15 Chisenhale
- 16 Christ Church CE
- 17 Columbia Market Nursery
- 18 Columbia
- 19 Cubitt Town Infants & Juniors
- 20 Culloden
- 21 Cyril Jackson
- 22 Elizabeth Selby & Lawdale Junior
- 23 English Martyrs RC
- 24 Globe
- 25 Guardian Angels RC
- 26 Hague
- 27 Halley
- 28 Harbinger
- 29 Harry Gosling
- 30 Harry Roberts
- 31 Hermitage
- 32 John Scurr
- 33 Kobi Nazrul
- 34 Lansbury Lawrence
- 35 Malmesbury
- 36 Manorfield

- 37 Marion Richardson
- 38 Marnar
- 39 Mayflower
- 40 Mowlem
- 41 Old Church
- 42 Old Ford
- 43 Old Palace
- 44 Olga
- 45 Osmani
- 46 Our Lady & St Joseph
- 47 Rachel Keeling
- 48 Redlands
- 49 Seven Mills
- 50 Shapla
- 51 Sir William Burrough
- 52 Smithy Street

- 53 Solebay Primary School*
- 54 St Agnes RC
- 55 St Anne's RC
- 56 St Edmund's RC
- 57 St Elizabeth's RC
- 58 St John's CE
- 59 St Luke's CE
- 60 St Mary & St Michael RC
- 61 St Matthias CE
- 62 St Paul's With St Luke's CE
- 63 St Paul's Way Foundation
- 64 St Paul's Whitechapel CE
- 65 St Peter's (London Docks) CE

- 66 St Saviours CE
- 67 Stebon
- 68 Stepney Greencoat CE
- 69 Stewart Headlam
- 70 The Clara Grant
- 71 Thomas Buxton
- 72 Virginia
- 73 Wellington
- 74 William Davis
- 75 Woolmore

* Since Sept 1, known as Solebay Primary" (formerly CET)



	Academy with Nursery
	Free/Academy/Foundation Trust Schools
	Community Primary Schools
	Community Primary Schools with Nursery
	Nursery Schools
	Voluntary Aided Primary Schools
	Borough Boundary

To find out the catchment area for your home address, please view the maps or visit the website:

www.towerhamlets.gov.uk/equalchance

Schools in the catchment area

Community schools:

- 1** Alice Model Nursery
- 3** Bangabandhu
- 4** Ben Jonson
- 7** Bonner (Bethnal Green)
- 13** Cayley
- 24** Globe
- 27** Halley
- 30** Harry Roberts Nursery
- 32** John Scurr
- 37** Marion Richardson
- 41** Old Church Nursery
- 47** Rachel Keeling Nursery
- 48** Redlands
- 52** Smithy Street

Voluntary primary schools:

- 25** Guardian Angels RC
- 68** Stepney Greencoat CE

Academy/free schools:

- 51** Sir William Burrough
- 53** Solebay - a Paradigm Academy (uses same admissions policy as community schools)

Area covered:

- South of Approach Road and Old Ford Road
- West of Regents Canal (up to the Railway Bridge on Grove Road)
- West of Grove Road and Burdett Road
- North of Limehouse Cut from Burdett Road to River Thames
- North of River Thames
- East of Brodlove Lane and Devonport Street
- East of Lukin Street
- North of Commercial Road (from Lukin Street to Sidney Street)
- East of Sidney Street and Cambridge Heath Road



	Academy with Nursery
	Free/Academy/Foundation Trust Schools
	Community Primary Schools
	Community Primary Schools with Nursery
	Nursery Schools
	Voluntary Aided Primary Schools
	Borough Boundary

To find out the catchment area for your home address, please view the maps or visit the website: www.towerhamlets.gov.uk/equalchance

Schools in the catchment area

Community schools:

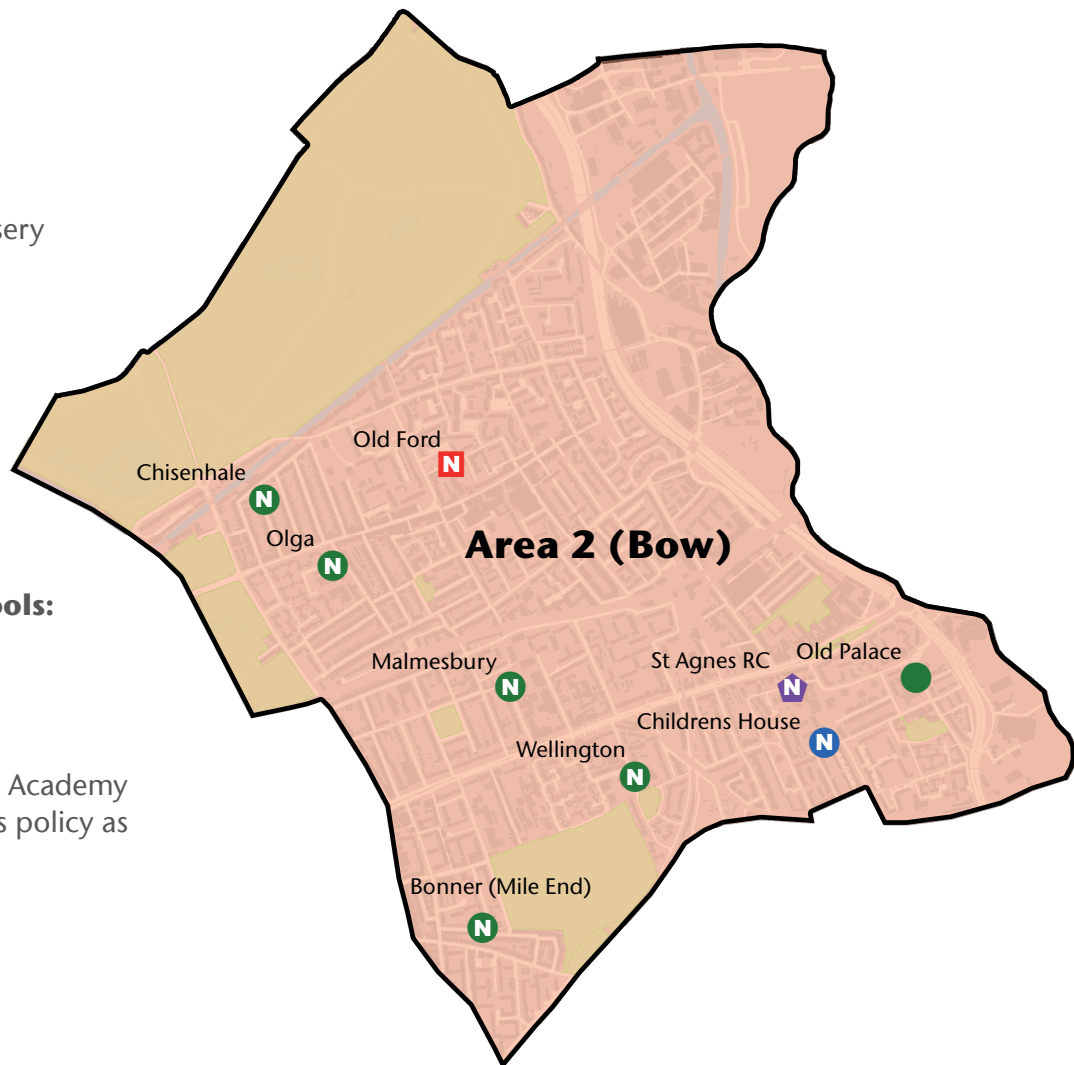
- 8** Bonner (Mile End)
- 14** Children's House Nursery
- 15** Chisenhale
- 35** Malmesbury
- 43** Old Palace
- 44** Olga
- 73** Wellington

Voluntary primary schools:

- 54** St Agnes RC

Academy/free schools:

- 42** Old Ford - a Paradigm Academy (uses same admissions policy as community schools)



Area covered:

- South of Approach Road and A106 Victoria Park Road
- South of Cadogan Terrace
- West of River Lea
- East of Regents Canal (from Railway Bridge on Grover Road) and Burdett Road
- North of the railway line connecting Limehouse and Bromley by Bow

	Academy with Nursery
	Free/Academy/Foundation Trust Schools
	Community Primary Schools
	Community Primary Schools with Nursery
	Nursery Schools
	Voluntary Aided Primary Schools
	Borough Boundary

To find out the catchment area for your home address, please view the maps or visit the website: www.towerhamlets.gov.uk/equalchance

Schools in the catchment area

Community schools:

- 9** Bygrove
- 21** Cyril Jackson
- 34** Lansbury Lawrence
- 36** Manorfield
- 38** Marner
- 39** Mayflower
- 67** Stebon
- 70** The Clara Grant
- 75** Woolmore

Voluntary primary schools:

- 46** Our Lady & St Joseph RC
- 62** St Paul's with St Luke's CE
- 66** St Saviours CE

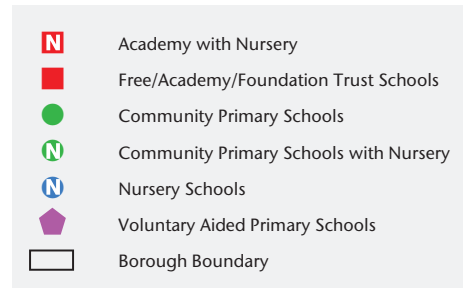
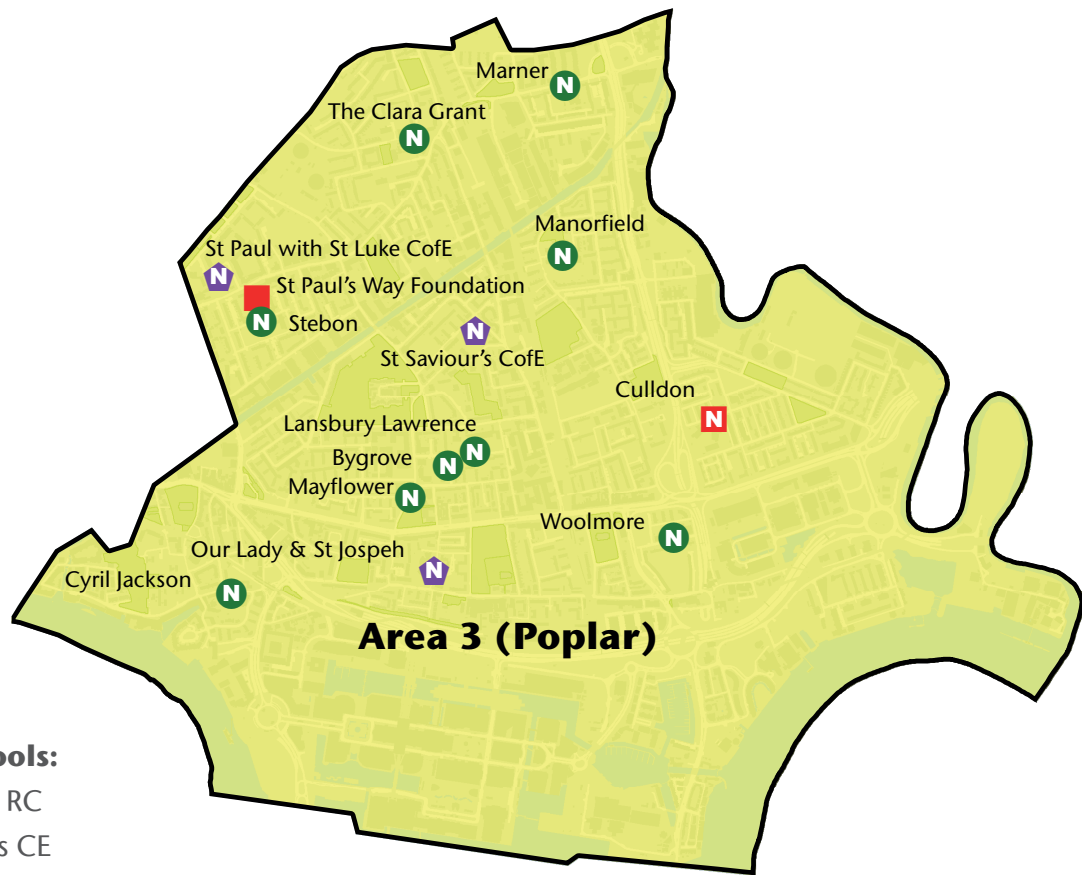
Academy/foundation trust schools:

- 20** Culloden - a Paradigm Academy
(uses same admissions policy as community schools)
- 63** St Paul's Way Foundation

Area covered:

- South of the railway line connecting Limehouse and Bromley by Bow
- West of River Lea
- East of Burdett Road and the River Thames
- North of South Dock Entrance

To find out the catchment area for your home address, please view the maps or visit the website: www.towerhamlets.gov.uk/equalchance



Schools in the catchment area

Community schools:

- 2** Arnhem Wharf
- 19** Cubitt Town Infants & Junior
- 28** Harbinger
- 49** Seven Mills

Voluntary primary schools:

- 56** St Edmund's RC
- 59** St Luke's CE

Academy/free schools:

- 10** Canary Wharf College East Ferry
- 11** Canary Wharf College Glenworth
- NB** Canary Wharf College 3 (see note below)



Area covered:

- South of South Dock Entrance
- North of River Thames

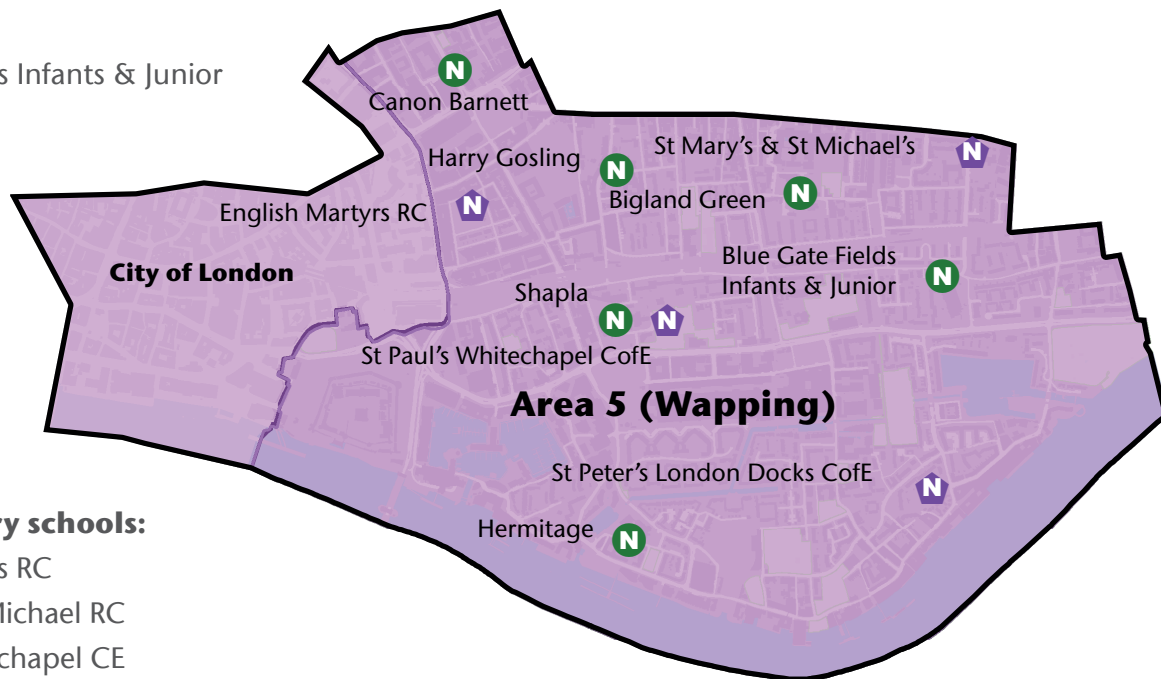
To find out the catchment area for your home address, please view the maps or visit the website: www.towerhamlets.gov.uk/equalchance

	Academy with Nursery
	Free/Academy/Foundation Trust Schools
	Community Primary Schools
	Community Primary Schools with Nursery
	Nursery Schools
	Voluntary Aided Primary Schools
	Borough Boundary

Schools in the catchment area

Community schools:

- 5** Bigland Green
- 6** Blue Gate Fields Infants & Junior
- 12** Canon Barnett
- 29** Harry Gosling
- 31** Hermitage
- 50** Shapla



Voluntary primary schools:

- 23** English Martyrs RC
- 60** St Mary & St Michael RC
- 64** St Paul's Whitechapel CE
- 65** St Peter's (London Docks) CE

Area covered:

Tower Hamlets

- South of Wentworth Street (up to Osborn Street)
- South of Commercial Road (from Whitechurch Lane to Lukin Street)
- South of Poonah Street
- West of Lukin Street, Devonport Street and Brodlove Lane
- North of River Thames
- East of Trinity Square, Mansell Street and Middlesex Street

City of London

- South of Cornhill, Leadenhall Street, Aldgate High Street
- South of Harrow Place (from White Kennet Street)
- West of Middlesex Street, Mansell Street and Trinity Square
- North of River Thames
- East of King Williams Street

	Academy with Nursery
	Free/Academy/Foundation Trust Schools
	Community Primary Schools with Nursery
	Community Primary Schools
	Nursery Schools
	Voluntary Aided Primary Schools
	Borough Boundary

To find out the catchment area for your home address, please view the maps or visit the website: www.towerhamlets.gov.uk/equalchance

Schools in the catchment area

Community schools:

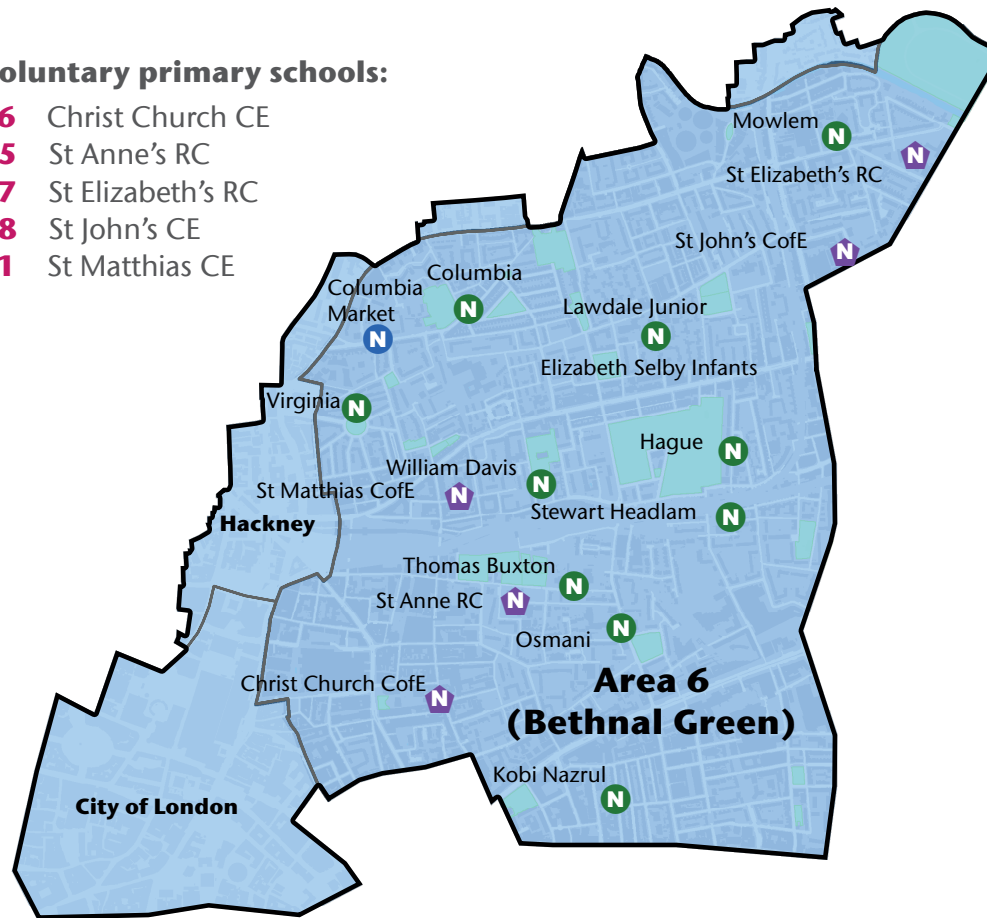
- 17** Columbia Market Nursery
- 18** Columbia
- 22** Elizabeth Selby Infant*
- 22** Lawdale Junior*
- 26** Hague
- 33** Kobi Nazrul
- 40** Mowlem
- 45** Osmani
- 69** Stewart Headlam
- 71** Thomas Buxton
- 72** Virginia
- 74** William Davis

*Linked infant and junior schools

Voluntary primary schools:

- 16** Christ Church CE
- 55** St Anne's RC
- 57** St Elizabeth's RC
- 58** St John's CE
- 61** St Matthias CE

	Academy with Nursery
	Free/Academy/Foundation Trust Schools
	Community Primary Schools
	Community Primary Schools with Nursery
	Nursery Schools
	Voluntary Aided Primary Schools
	Borough Boundary



Area covered:

Tower Hamlets

- South of Hackney Road (from Shoreditch High Street to Goldsmiths Row), South of Teale Street Pritchard's Road and Regent's Canal
- West of Approach Road and Old Ford Road
- West of Cambridge Heath Road and Sidney Street
- North of Commercial Road (from Sidney Street to Whitechurch Lane)
- North of Wentworth Street (from Osborn Street to Middlesex Street)
- East of Middlesex Street, Norton Folgate and Boundary Street

Hackney

- South of Ash Grove and Earlston Grove
- East of Fremont Street
- West and South of Christchurch Square
- North of Regent's Canal (up to Ash Grove)
- South of Dunloe Street (from Dawson Street to Columbia Road)
- West of Columbia Road
- North of Hackney Road
- East of Weymouth Terrace (from Hackney Road to 14 Dunloe Court)
- South of Cremer Street
- West of Hackney Road, Boundary Street and Shoreditch High Street
- North of Worship Street East of Scrutton Street, Christina Street, Gatesborough Street, Great Eastern Street and Curtain Road
- East of Shoreditch High Street (from Rivington Street to Waterson Street) and Nazrul Street City of London
- South of South Place, Sun Street, Appold Street and Worship Street
- West of Norton Folgate and Bishopsgate
- North of Cornhill
- East of Prince's Street and Moorgate