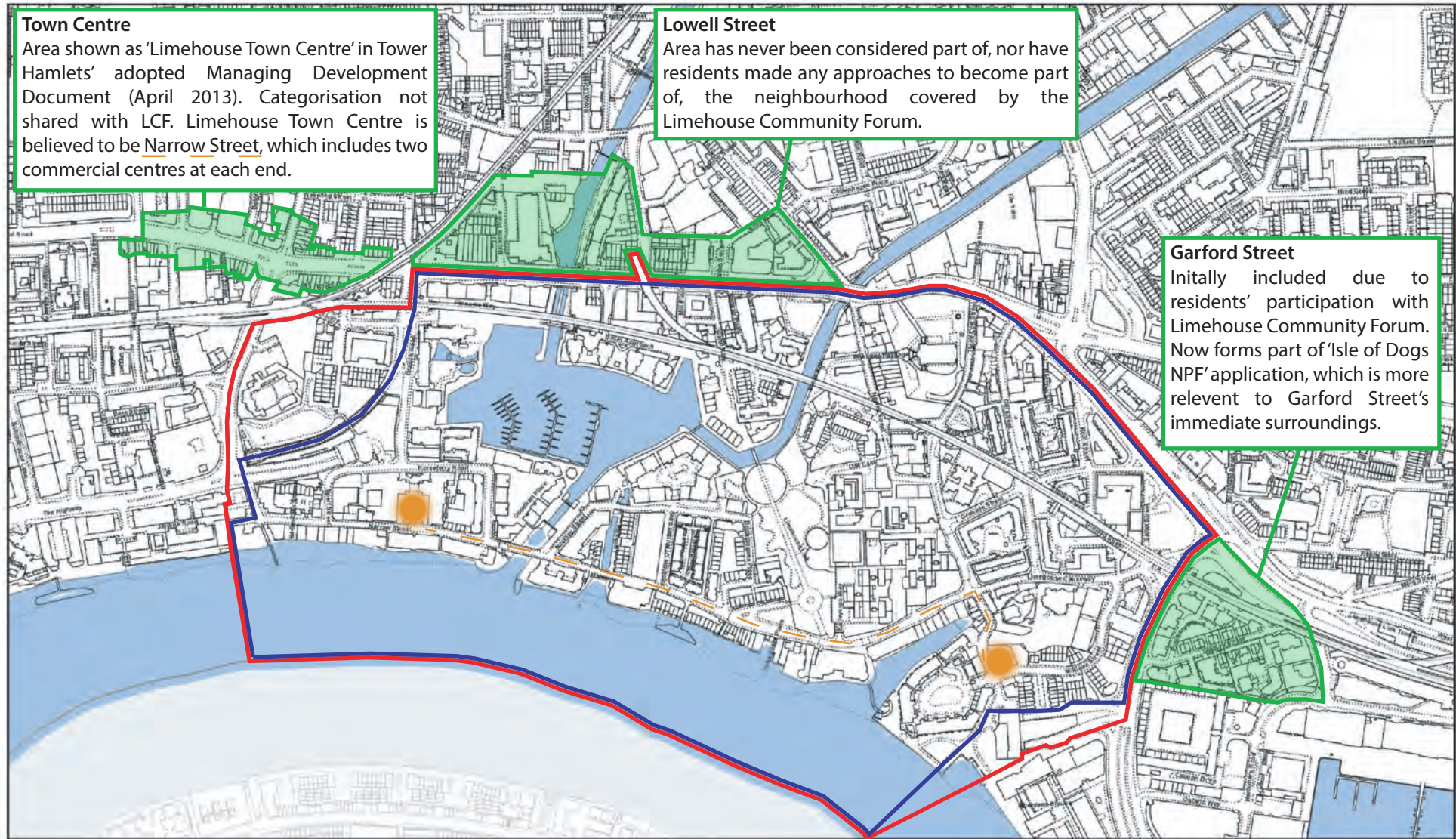



APPENDIX MAP 1



N




Scale 1:6620

— Limehouse NPF proposed boundary


— Limehouse Ward boundary (established May 2014)

— Areas omitted from NPF after consideration

60 0 60 120 180



Metres



**TOWER HAMLETS**

Produced by London Borough of Tower Hamlets on 29/07/2013. © Crown copyright and database rights 2012 Ordnance Survey. London Borough of Tower Hamlets 100019286