














LEGEND

-  Docklands Light Railway
 -  Railway
 -  Primary and Secondary Road
 -  Minor Road
 -  LDF Blue Ribbon Network
 -  Surface Water Area
 -  Publically Accessible Open Space
- IWMP Study Zone**
-  Zone 1
 -  Zone 2
 -  Zone 3/4
 -  Zone 5
 -  Zone 6A
 -  Zone 6B

Copyright
 Copyright contains Ordnance Survey, 2019. National Grid Data © 2019. Contains Environment Agency Data © 2019. Contains Historic England Data © 2019. Contains Natural England Data © 2019.

Purpose of Issue
FINAL

Client
GREATER LONDON AUTHORITY

Project Title
ISLE OF DOGS AND SOUTH POPLAR INTEGRATED WATER MANAGEMENT PLAN

Drawing Title
INTEGRATED WATER MANAGEMENT PLAN - STUDY ZONES

Drawn	Checked	Approved	Date
LL	AD	SL	08/09/2020

AECOM Internal Project No. 60617450 Scale @ A4 1:23,000

THIS DOCUMENT HAS BEEN PREPARED PURSUANT TO AND IS SUBJECT TO THE TERMS OF AECOM'S APPOINTMENT BY ITS CLIENT. AECOM ACCEPTS NO LIABILITY FOR ANY USE OF THIS DOCUMENT OTHER THAN BY ITS ORIGINAL CLIENT OR FOLLOWING AECOM'S EXPRESS AGREEMENT TO SUCH USE, AND ONLY FOR THE PURPOSES FOR WHICH IT WAS PREPARED AND PROVIDED.

AECOM
 Atgate Tower
 2 Leman Street
 London, E1 8FA
 United Kingdom
 T +44 (0)20 7454 2000
 aecom.com

Drawing Number
FIGURE 2

Rev
0

File Name: lea_aecommet.com\EM\AU\UK\KBAS1\Jobs\IP4-444576_Isle of Dogs & S Poplar IWMS\900_CAD_GIS\920_GIS\Layout\Wms_Sha\020918_IntegratedWaterManagementPlanStudyZones.mxd

