













**LEGEND**

-  IJMP Study Zone
  -  Docklands Light Railway
  -  Railway
  -  Primary and Secondary Road
  -  Minor Road
  -  LDF Blue Ribbon Network
  -  Surface Water Area
- Waste Water Network - Diameter in mm**
-  0 - 150
  -  151 - 600
  -  601 - 1000
  -  1001 - 2000
  -  2001 - 3048

Copyright  
 Copyright contains Ordnance Survey, 2019. National Grid Data © 2019. Contains Environment Agency Data © 2019. Contains Historic England Data © 2019. Contains Natural England Data © 2019.

Purpose of Issue  
 FINAL

Client  
 GREATER LONDON AUTHORITY

Project Title  
 ISLE OF DOGS AND SOUTH POPLAR INTEGRATED WATER MANAGEMENT PLAN

Drawing Title  
 THAMES WATER WASTEWATER AND CLEAN SEWER NETWORK

Drawn	Checked	Approved	Date
LL	AD	SL	08/09/2020
AECOM Internal Project No. 60617450		Scale @ A4 1:23,000	

THIS DOCUMENT HAS BEEN PREPARED PURSUANT TO AND IS SUBJECT TO THE TERMS OF AECOM'S APPOINTMENT BY ITS CLIENT. AECOM ACCEPTS NO LIABILITY FOR ANY USE OF THIS DOCUMENT OTHER THAN BY ITS ORIGINAL CLIENT OR FOLLOWING AECOM'S EXPRESS AGREEMENT TO SUCH USE, AND ONLY FOR THE PURPOSES FOR WHICH IT WAS PREPARED AND PROVIDED.

AECOM  
 Atgate Tower  
 25 Abchurch Lane  
 London, E1 3FA  
 United Kingdom  
 T +44 (0)20 7446 2000  
 aecom.com



Drawing Number  
**FIGURE 8**

Rev  
**0**

File Name: lea\_aecommet.com\EM\AU\UK\BAS1\lube\IP4-444576\_Isle of Dogs & S Poplar IWMS900\_CAD\_GIS\920\_GIS\Layout\Wms\_Site\020908\_IsleofDogs\_Fig\_ThamesWaterWastewaterCleanSewerNetwork.mxd